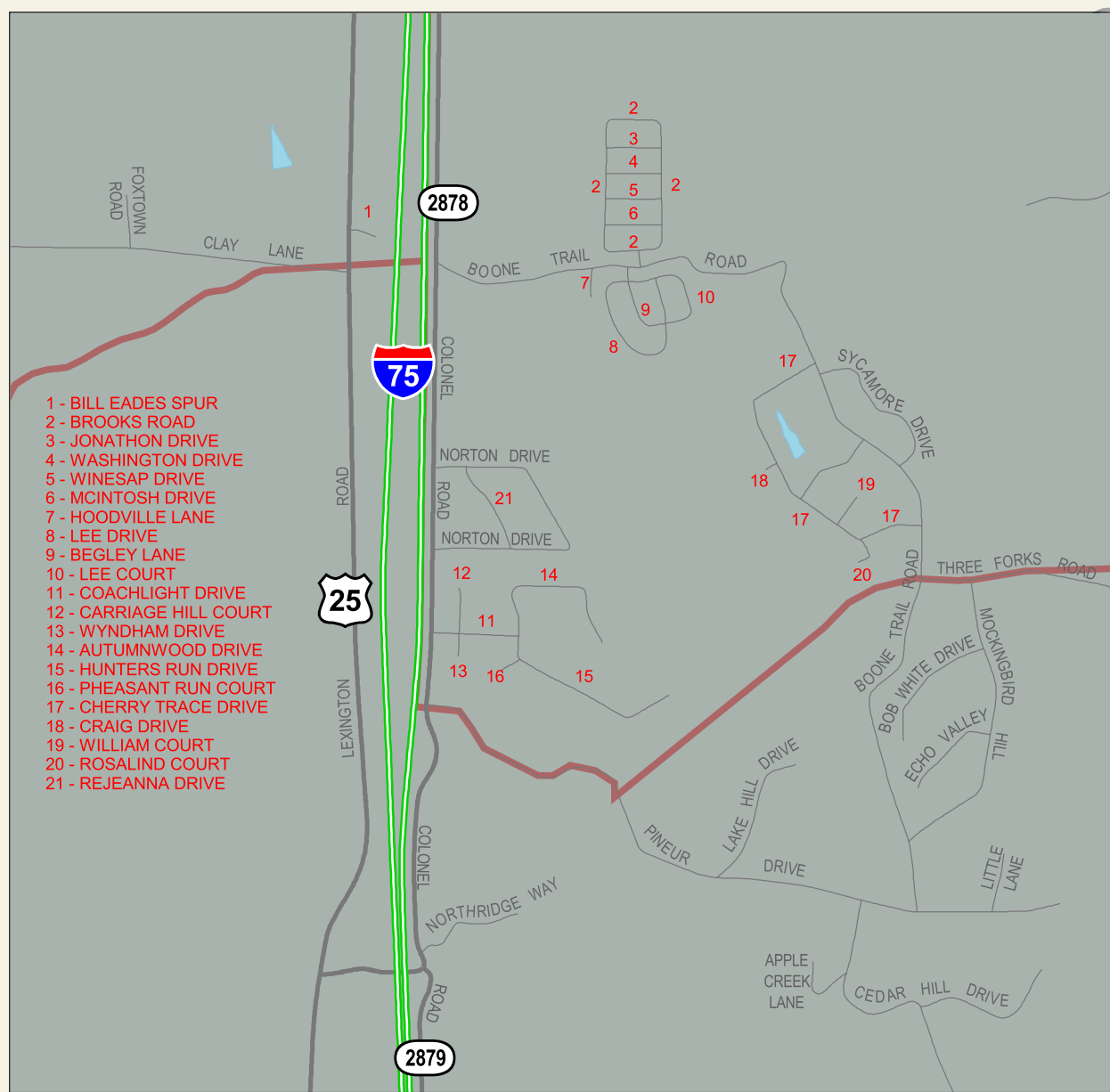


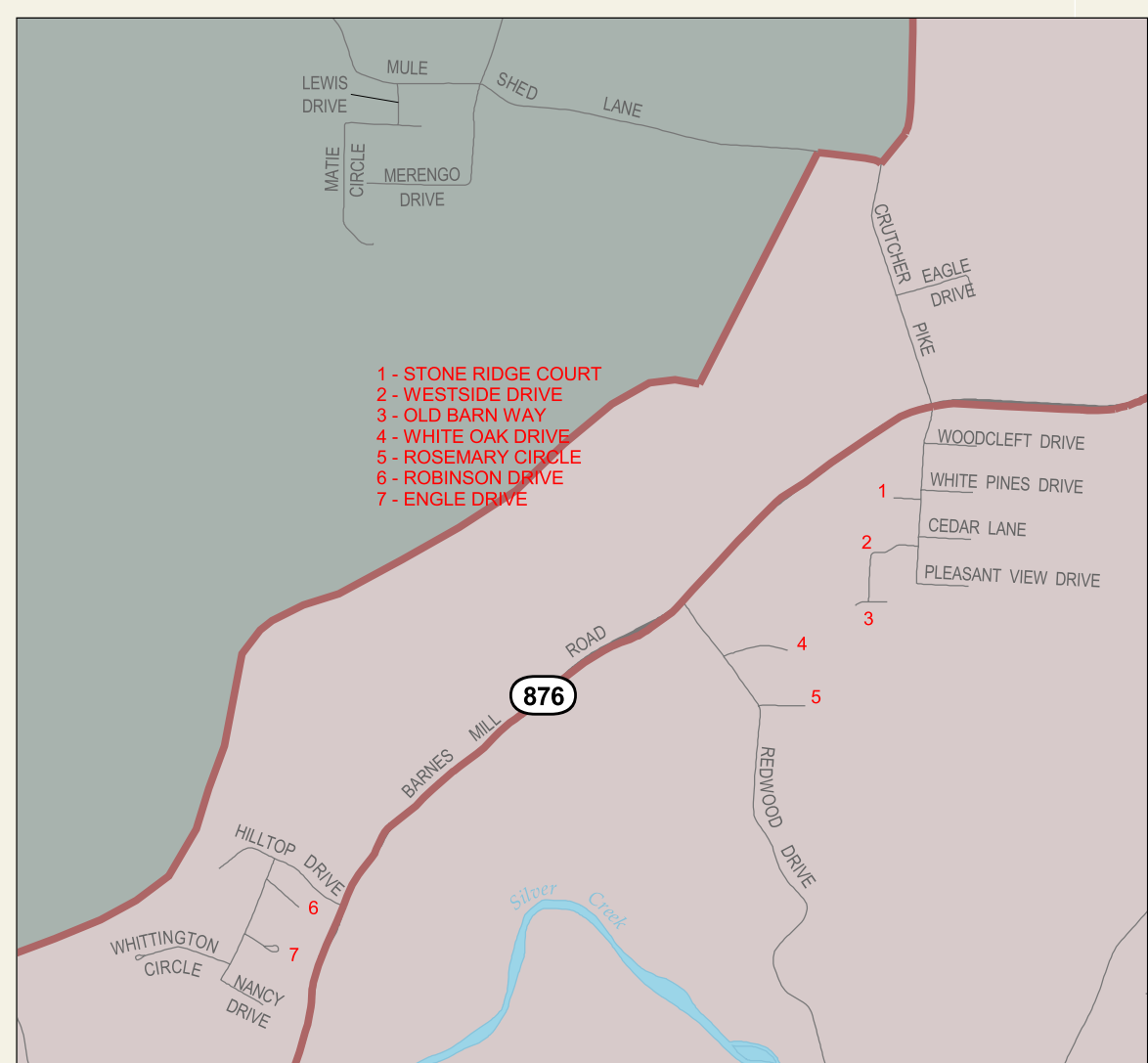
Boones Trace Inset



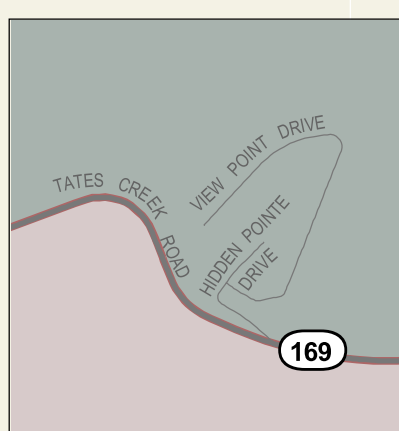
Hines Creek Inset



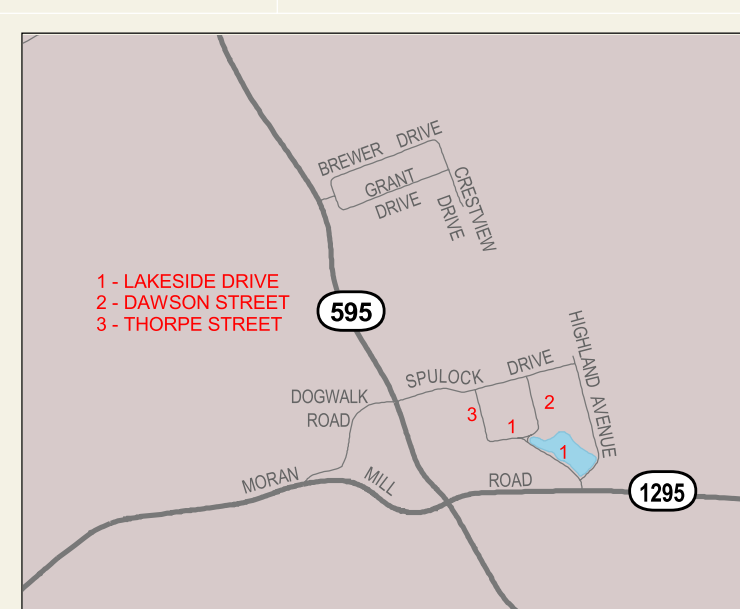
Colonel Road Inset



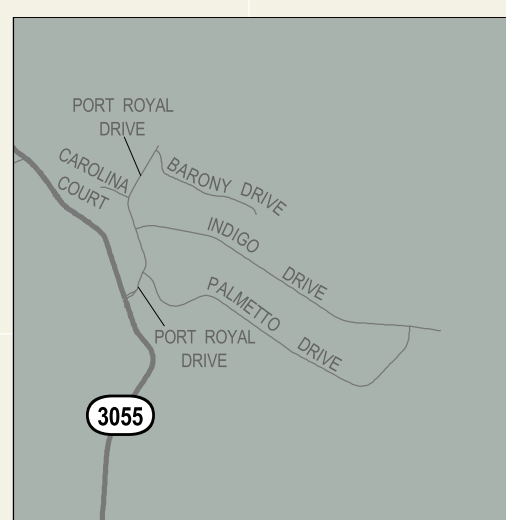
Barnes Mill Road Inset



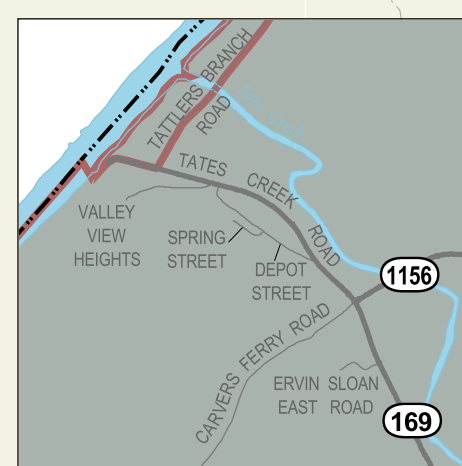
Hidden Point Inset



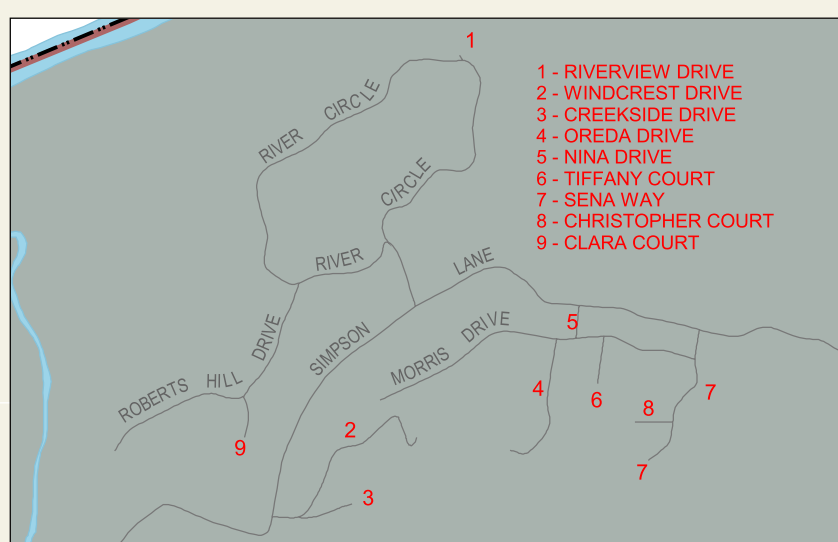
Kirkville Inset



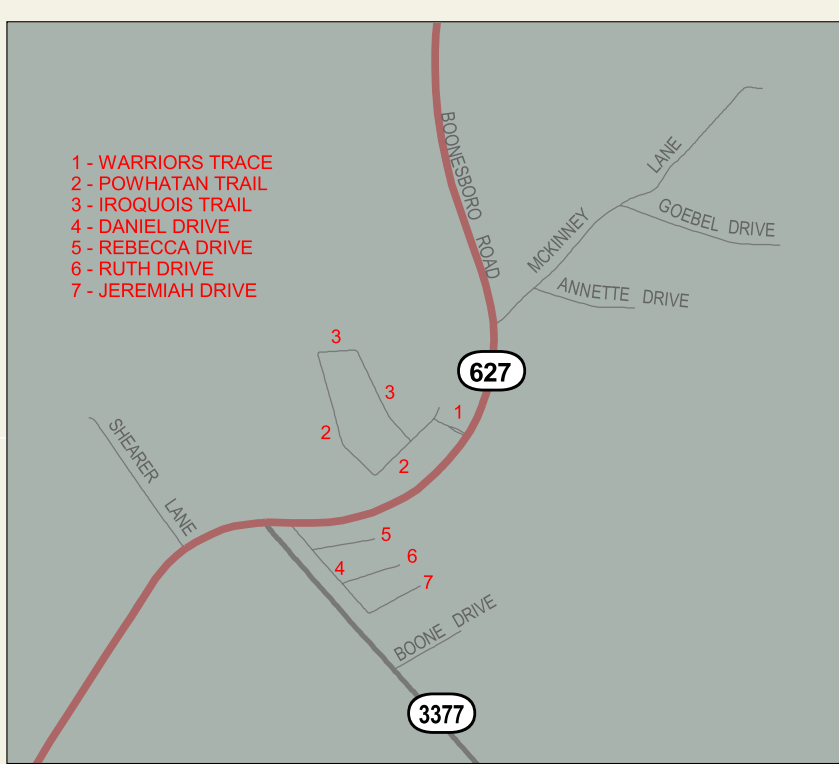
Indigo Run Inset



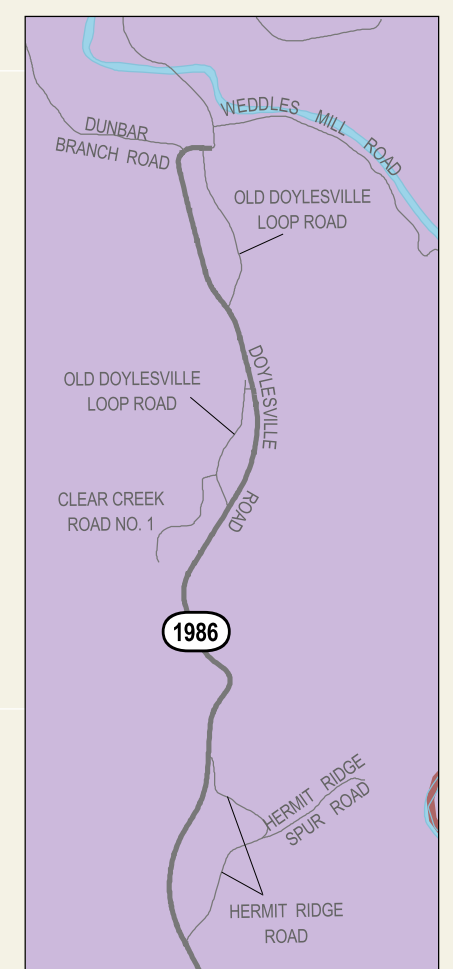
Valley View Inset



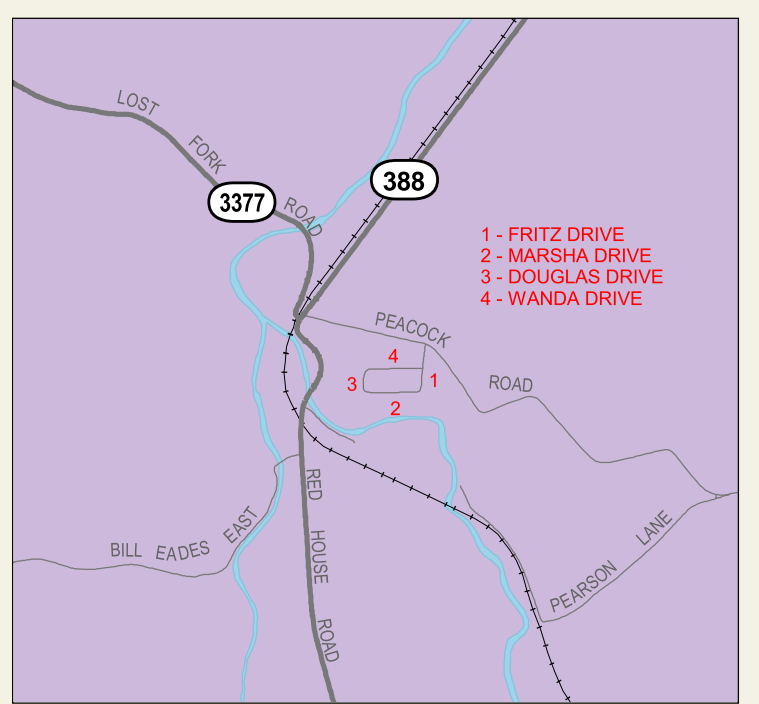
Simpson Lane Inset



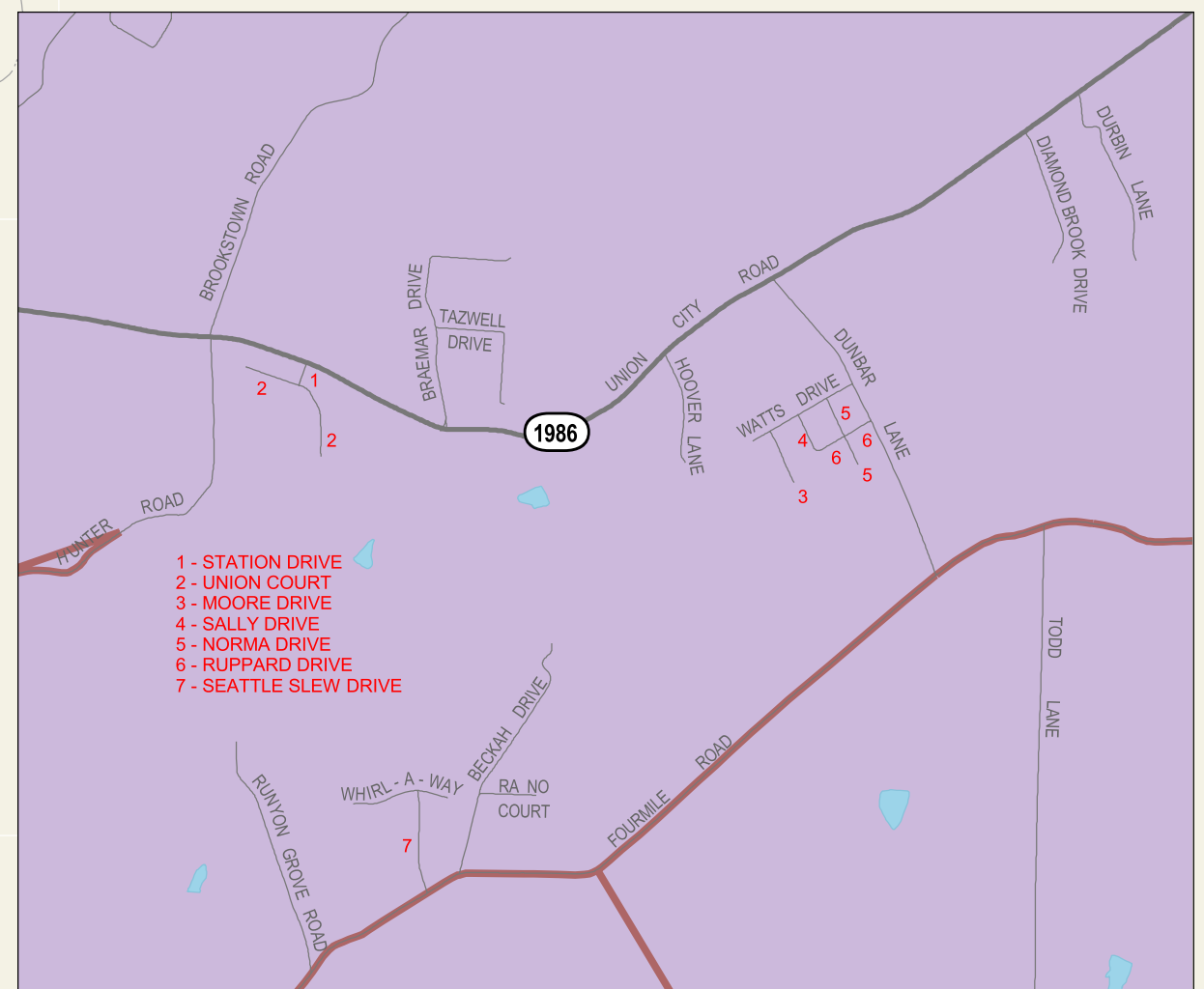
Boone Village Inset



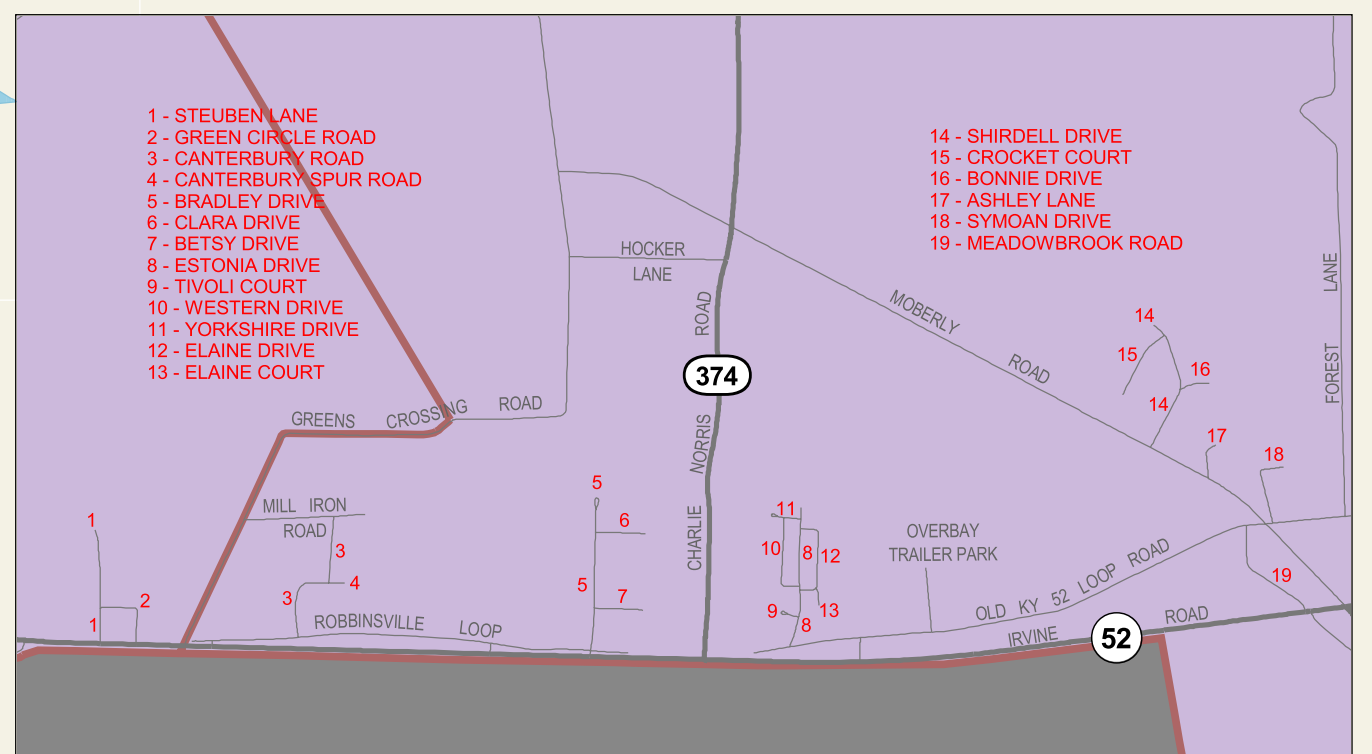
Doyleville Inset



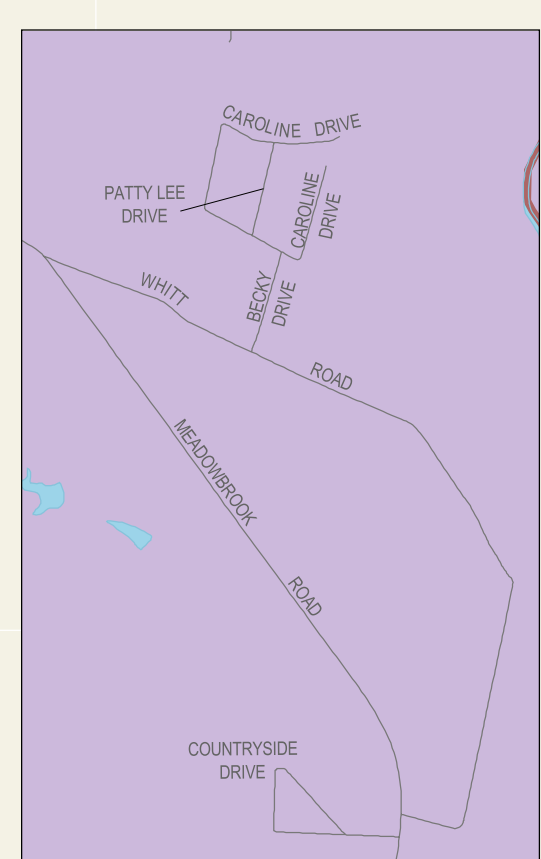
Red House Inset



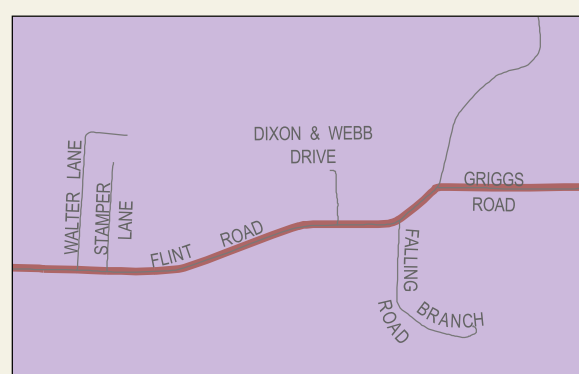
Meadowview Inset



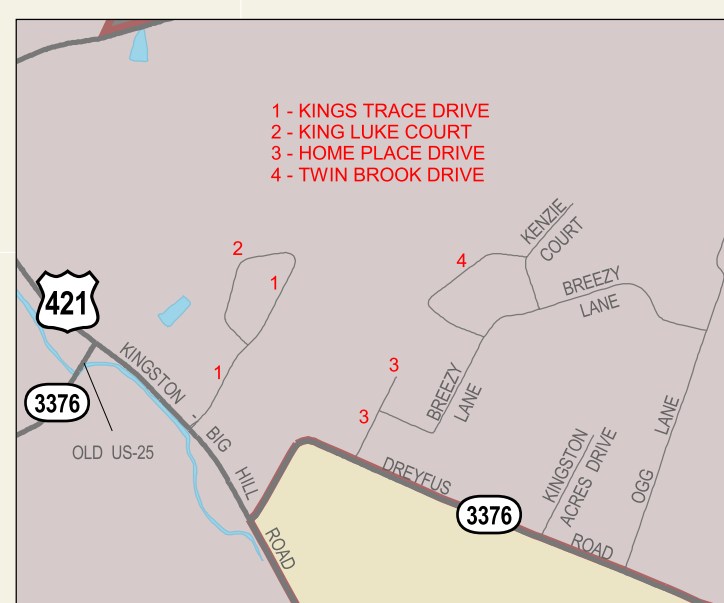
Reeds Crossing - Moberly Inset



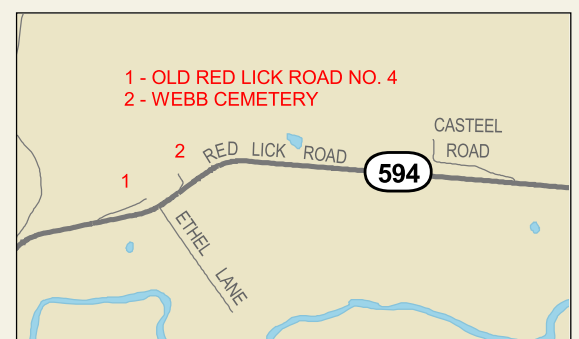
Eastpoint Inset



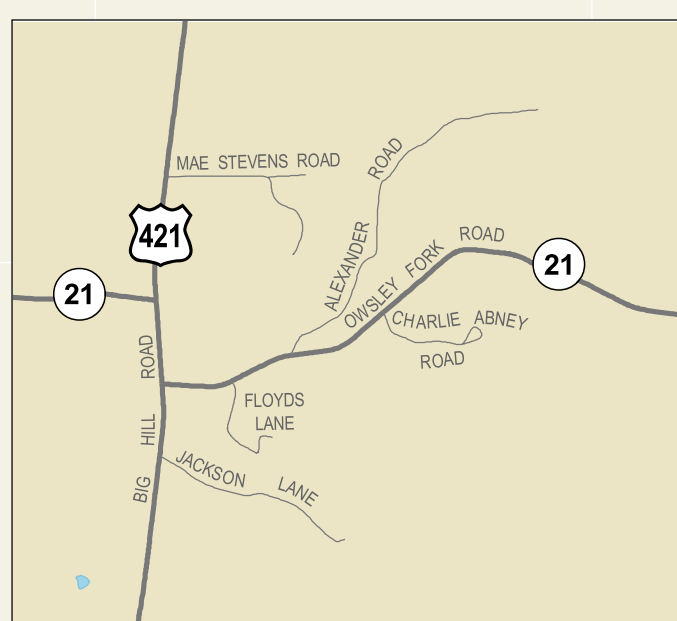
Dreamland Inset



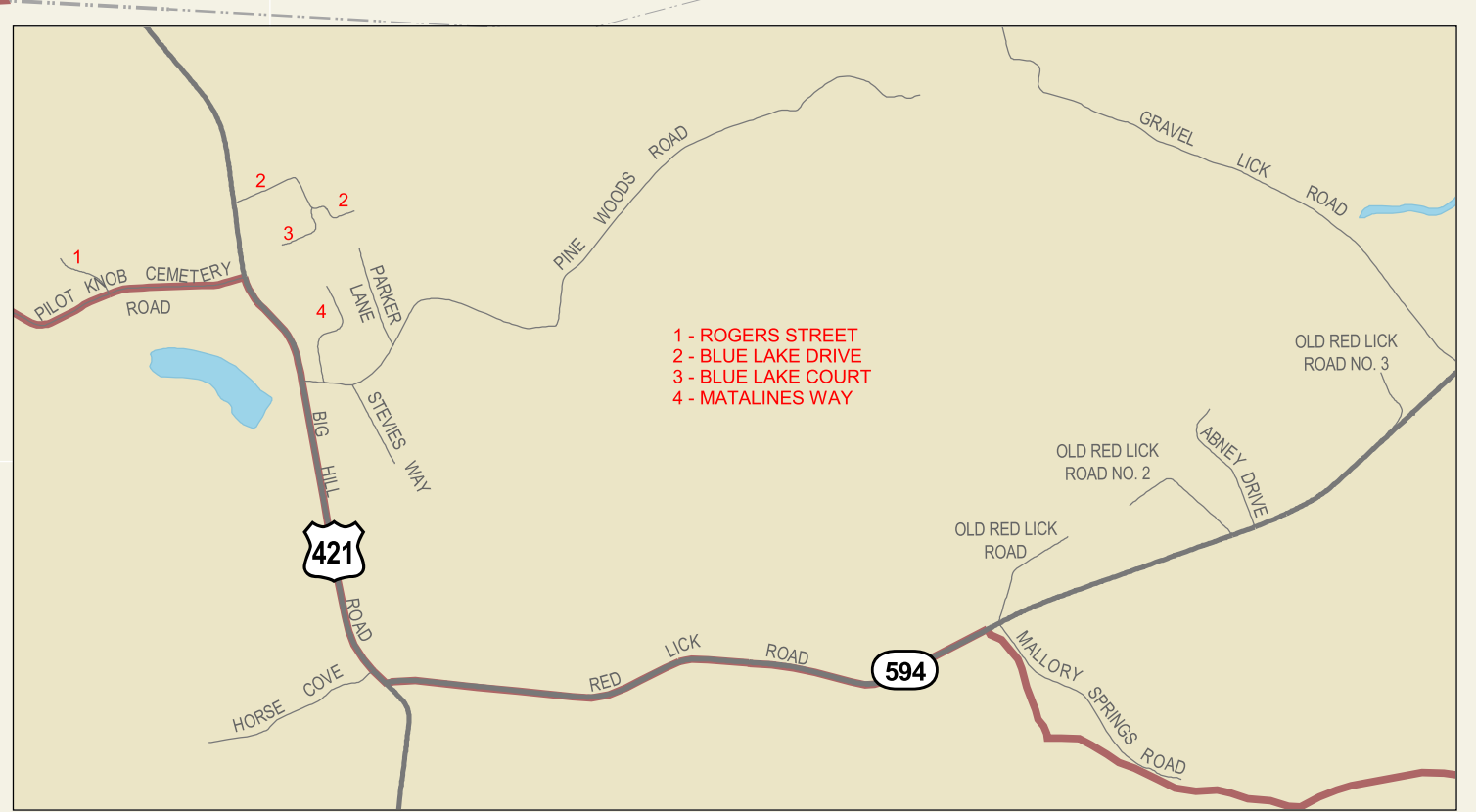
Kington Inset



Red Lick Inset



Bighill Inset



Duluth Inset

Madison County Kentucky

Magistrate Districts and Precincts

Prepared For:
Madison County Clerk

Prepared By:
Bluegrass Area Development District
699 Perimeter Drive
Lexington, Kentucky 40517

Cartography and GIS Operations By:
Shane New (GIS Manager)
Jeff Levy (GIS Specialist/Cartographer)
Brandon Jett (GIS Specialist/Cartographer)
Kenneth Johns (GIS Specialist/Cartographer)



LIMITATION OF LIABILITY: The Bluegrass Area Development District has no reason to believe that there are any inaccuracies or defects in information incorporated in this work, but BSGDD makes no representations of any kind, including, but not limited to, the warranties of merchantability or fitness for a particular use, nor any such warranties to be implied, with respect to the information or data furnished herein.

General Legend

- Road
- KYUS Route
- Railroad
- Water
- City Limits
- County Boundary

Magistrate Districts

- Precincts
- BGAD
- District 1
- District 2
- District 3
- District 4

